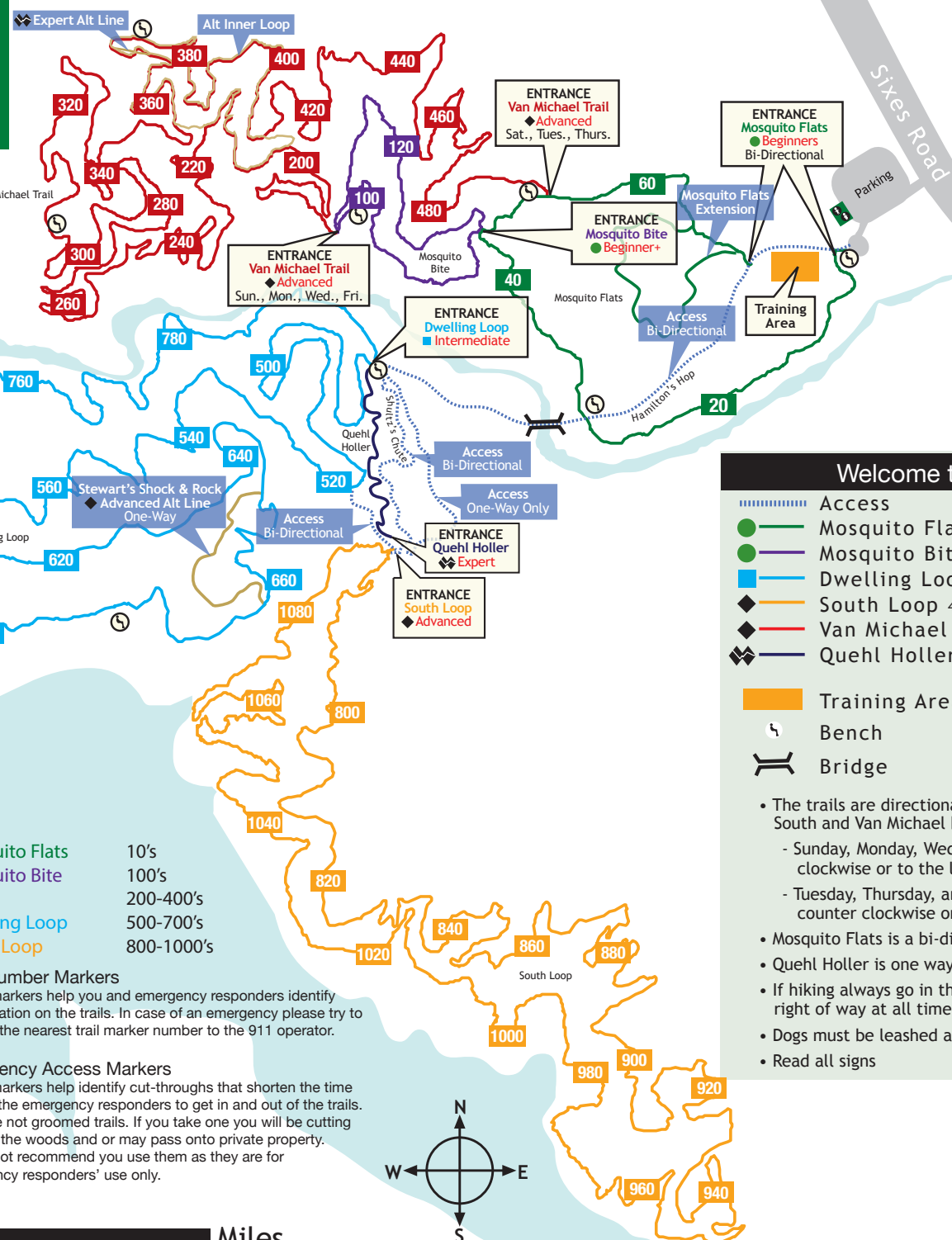


# Blankets Creek Trail Map

Trail Status Hotline  
(678) 568-1508

Park Hours: Daily 6am-11pm

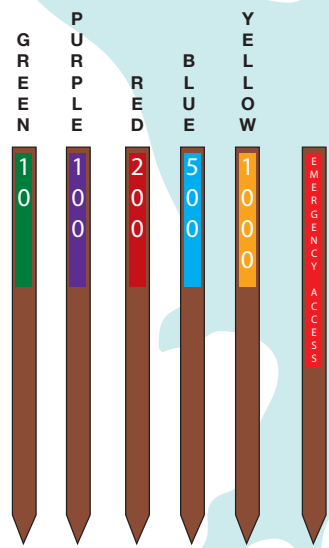


### Welcome to Blankets Creek

- Access
- Mosquito Flats 1.375 Miles (Beginners)
- Mosquito Bite 0.7 Miles (Beginner+)
- Dwelling Loop 4.2 Miles (Intermediate)
- South Loop 4.2 Miles (Advanced)
- Van Michael Trail 3.9 Miles (Advanced)
- Quehl Holler .25 Mile (Expert Downhill Jump Run)

- Training Area
- Bench
- Bridge

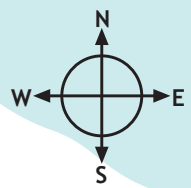
- The trails are directional for Mosquito Bite, Dwelling, South and Van Michael based on the following schedule:
  - Sunday, Monday, Wednesday, and Friday are clockwise or to the left days
  - Tuesday, Thursday, and Saturday are counter clockwise or to the right days
- Mosquito Flats is a bi-directional trail every day of the week.
- Quehl Holler is one way downhill only.
- If hiking always go in the opposite direction. Bikes have right of way at all times.
- Dogs must be leashed at all times.
- Read all signs



Mosquito Flats	10's
Mosquito Bite	100's
VMT	200-400's
Dwelling Loop	500-700's
South Loop	800-1000's

**Trail Number Markers**  
These markers help you and emergency responders identify your location on the trails. In case of an emergency please try to provide the nearest trail marker number to the 911 operator.

**Emergency Access Markers**  
These markers help identify cut-throughs that shorten the time it takes the emergency responders to get in and out of the trails. They are not groomed trails. If you take one you will be cutting through the woods and or may pass onto private property. We do not recommend you use them as they are for emergency responders' use only.



sorbawoodstock.org